

# Context Aware Personalised Travel Sequence Recommendation using Data Mining

<sup>[1]</sup> Ashitha S, <sup>[2]</sup> R.Karthika

<sup>[1][2]</sup> Computer Science Department

<sup>[1][2]</sup> CMS College of Engineering and Technology

**Abstract**— A tailored travel sequence proposal from mutually supportive travelogues and community-contributed photos has been implemented through the project. Topical Package Space containing delegate tags, the Distributions of Cost etc. is excavated to overpass the lexis breach connecting user voyage predilection and trek courses. Famed directions are positioned higher by identifying its analogy amongst User Package and Route Package. Subsequently apex titled routes is optimized with auxiliary approaches with catalogues on alike users online.

**Index Terms**—Personalised Travel recommendation, geo-tagged photos, social media, multimedia information retrieval, POI, Point of Interest, Travalogues, Community Photos

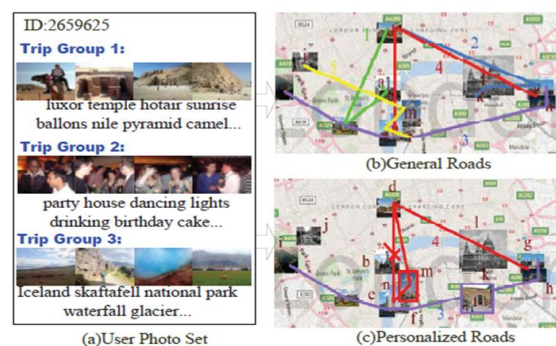
## 1. INTRODUCTION

Involuntary travel approbation is an imperative quandary in together with exploration and diligence. Huge middling, principally the prosper of communal standards e.g., Face-book, Flickr, Twitter etc. proposes enormous chances to tackle plentiful exigent exertion, for occurrence, GPS judgment and travel suggestion. Travelogue online arena like www.igougo.com tender prosperous descriptions in relation to milestones and drifting, from familiarly written by users. In addition, Community-Contributed snapshots with metadata that maybe tags, instance-taken, latitude etc. on social media corroboration of day after day living and journey know-how of user are taken into thought. Apart from its expediency for steadfast POI excavation as well as journey route identifications, it can support the extraction of details to suggest bespoke journey POIs and direction founded on the concern of analogous users with the similar awareness. There are dual chief disputes for preset travel commendation. Foremost, the optional POIs should be made to order to user awareness seeing as dissimilar users may like better altered categories of POIs.

Active revisions on travel proposal withdrawal celebrated tour POIs and courses are chiefly from four sorts of big social media, GPS course [5], enrolled statistics geo-tags and blogs. On the other hand, all-purpose journey transmit setting up cannot healthily get together individual desires of the user. “Personalized travel recommendation” advises the POIs and ways by pulling out of pass through files of user. The largely famed process is Location-Based Collaborative Fil-tering (LCF). To LCF, comparable public users are calculated anchored in the place co-occurrence of beforehand appointment of POIs; after that POIs are levelled derived from stopover catalogues of comparable users.

On the other hand, live swot up was unable to solve the major two predicaments in the segment of study. Available exertion simply fixed on User Topical Interest taking out devoid of in view of erstwhile characteristics similar to utilization wherewithal and also it took care of additionally on renowned route drawing out but exclusive of involuntarily removal of user journey importance. It ever keep its position for confrontation for nearly every active mechanism to afford equally “personalized” as well as “sequential” travel package commendation.

To tackle the disputes pointed out above, I kept forward a Topical Package Model (TPM) erudition scheme to involuntarily excavate user tour awareness from both social media, Community-Contributed Photos and Travelogues. To attend to the primary confront, I thought about topical interest of user and the burning up potential and partiality of tripping instance and period. As it is complicated to unswervingly quantify the correspondence connecting user and route, we build a topical package space, and map both user’s and route’s textual descriptions to the topical package break to search out User Topical Package Model and Route Topical Package Model underneath relevant package room



**Figure 1: Recommendation of Personalized Travel**

The figure above explains the case in point of my suggestion upshots where the image sets of user is categorized to tour clusters with linked tags. Corresponding to wide-ranging transmit pathway propositions, my optional Personalized Travel Sequential POIs are additionally applicable to the concentration of user and further expedient for journey scheduling.

## II. PROPOSED SYSTEM

The exertion done here is a custom-made travel suggestion application over Smartphone for robotically excavates the concern of travel penchants from the imagery submissions made by the user over internet. Expenditure wherewithal, chosen period and time of year which is imperative to transmit preparation and knotty to dig up unswervingly is being identified.

I have kept forward a personalized POI sequence more willingly than personage tour POIs. Illustrious pathways are levelled in relation to the resemblance connecting user scheme and route proposal, and apex levelled celebrated directions are additionally optimized consistent with voyage accounts of collective parallel user.

Topical Package Model (TPM) technique was to become skilled at voyage traits of user as well as route; it overpasses the breach of consumer concern and characteristics of route. I have exploited the balancing of twosome big social media for putting up relevant package gap.

## III. SYSTEM DESIGN AND IMPLEMENTATION

### 3.1 System Requirements

#### 3.1.1 Hardware Specification

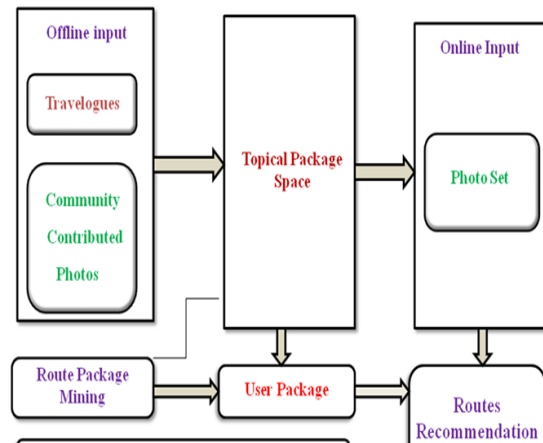
- Processor : Pentium Dual Core Processor
- Memory : 3 GB RAM
- Hard Disk : 500 GB

#### 3.1.2 Software Specification

- Operating System : Windows 10
- Development Kit : Command Line Tool, Git, Visual Studio Code
- Back End : Asp. Net Web API
- Database : MongoDB
- Languages Used : Typescript, Javascript, C#

- Type of Application : Hybrid

### 3.2 System Overview



**Figure 1: System Overview**

The coordination encloses offline component and online component; foremost, in offline part, the newsworthy package break is excavated from communal middling coalesced Travelogues and Community-Contributed pictures. The next step is Routes Package taking out by plotting travelogues correlated to the POI on the course to the Topical Package Space. In the online component, the customer package is extracted from drawing the labels of photo group of user to the Topical Package Space. In Route Recommendation Section, primarily, I utilized correspondence quantity to grade illustrious journey pathways. After that apex graded routes are supplementary optimized by journey files of communal comparable users. The stature underneath demonstrate the apparition of opti-mized directions with delegate descriptions.

### 3.3 Module Description

#### 3.3.1 Social Media Mining & Topical Package Space Modeling

The contemporary enclose gap was exercised to quantify the correspondence of the User Topical Model Package (user plan) and the Route Topical Model Package (route plot). In my execution, I have raised the topical package space by the blend of two societal middling: Travelogues and Community-Contribute imagery. For putting up Topical Package Space, travelogues are brought into play to dig out delegate labels, distribution of outlay and breaking time of apiece focus, at the same time as

Community-Contributed snaps are exploited to extract distribution of tripping period of every subject matter.

### **3.3.1.1 Travelogue Mining**

Foremost, I will explain about the mode made use of in accumulating and arrangement of travelogues; then I have pioneered the approach to excavate envoy mark, distribution of price and time of apiece issue.

#### **3.3.1.1.1 Travelogues Gathering and Structure Illustration**

A bundle of travelogue correlated moving parts are derived from the records from IgoUgo. In my manuscript, I have un-swervingly utilized the grouping characterization of IgoUgo. This class could envelop majority of the journey deeds; the configuration of records I have crept from IgoUgo.

#### **3.3.1.1.2 Topic's Representative Tags Mining**

Delegate tags are labels which not only have lofty regularity in one subject, but also could differentiate this theme from erstwhile. I have used travelogues to colliery representative tags given that preceding facilities designated that travelogue are supplementary apposite than Flickr dataset whilst mining all-inclusive tags of settings. To quarry rep tags, initially, I isolated futile code and impede words. Later I utilized Term Frequency Inverse Document Frequency (TF-IDF) manner to acquire the notch up of all tags. Tag mark is exercised to replicate the magnitude of a tag to the theme.

#### **3.3.1.1.3 Topic's Cost and Time Matrix Mining**

Subsequent to mining diplomat tags, in this fragment, I dug for cost and time aspects for all the subject matters from travelogues. They are delineated as cost matrix  $\beta(M)$  and time matrix  $\gamma(M)$ . Primarily, I decided on verdicts surrounding figures. And subsequently I operated natural language processing (NLP) to discover the attribute of apiece ruling. The next stride is to instruct a text divider with positive trials and negative illustrators. Subsequent to edification of the classifier, I positioned the condemnations restraining statistics into the divider to check if a stretch is interconnected to expenditure.

### **3.3.2 Community-Contributed Photos Mining**

I haphazardly unruffled 7 million descriptions wide-reaching acquiesced by 7,387 punters from Flickr unfasten API. in support of every customer, there is a snap folder which contains photos pooled by the user, allied by means of the varied metadata counting "user

ID", "textual tags", "date taken (or timestamp)", "latitude" and "longitude" afforded by the user, or verification made by camera otherwise Smartphone.

### **3.3.2.1 POI Mining**

Accordingly as an opening I launched the line of attack to excavate POIs commencing swarming geo-tagged snaps. After sieving a group of photos for all available cities submitted by different users, geo-location curb was implemented. Subsequently POIs were hauled out from those available swarming geo-tagged images on the road to all cities by Mean Shift Clustering. After that I preferred the POIs accessible two huddles and the travelogue website. Consequently, these POIs have GPS matches as well as travelogues sketches, which could promise the sketch for direction and package drawing out for ways.

#### **3.3.2.2 Topic's Season Matrix Mining**

Subsequent to the grabbing of POI, According to the structure of travelogues, for each topic, we normalizing is made for general the flavour circulations of the POI in this subject.

#### **3.3.2.3 Representative Images Mining for POI**

With the intention of recommending vibrant consciousness of the trek succession, my coordination furthermore endows with delegate imagery of the POIs on the direction. Foremost, I offered delegate perspectives by means of the 4-dimensional stance vector form namely "horizontal, vertical, scale and orientation". Subsequently, as POI may give you an idea about reasonably diverse descriptions in altered spells, I made available diplomat similes of every period.

### **3.3.3 User Topical Package Model Mining**

In this subdivision, I have explained the line of act followed in removal of the user scheme, which encloses User Topical Interest Distribution, User Consumption Capability Distribution, Preferred Travel Time Distribution and Preferred Travel Season Distribution [3].

#### **3.3.3.1 User Topical Interest Mining**

At this stage, documented portrayals of neighbourhood pic-tures of users to the contemporary package legroom to put forward the voyage penchant of the user on various mix of issues, most appropriately characterized as User Topical Interest Distribution  $\alpha(U)$ .



### 3.3.3.2 Cost, Time and Season Distribution Mining

I have initiated a technique to search out User Cost Distribution  $\beta(U)$ , Time Distribution  $\gamma(U)$  and Season Distribution  $\zeta(U)$  of the punter with the aid of User Topical Interest Distribution  $\alpha(U)$  and Cost Matrix  $\beta(M)$ , Time Matrix  $\gamma(M)$  and Season Matrix  $\zeta(M)$  in contemporary package gap.

### 3.3.4 Route Topical Package Model Mining

I initially illustrated journey route withdrawal as of community-contributed snapshots; followed by prologue on retrieval of search out Route Topical Package Model.

#### 3.3.4.1 Route Mining

To put aside the online working out time, I extracted journey courses and the characteristic of the pathways offline. Following mining POI, to put up voyage routes, I scrutinized the Spatio-Temporal make-up of the POI in the middle of catalogues of explorer. Initially, I took the punters having history of submitted snaps online or having a cluster of images for a singular POI. Then spatio-temporal configuration of the POI consistent with the "data taken" is erected; POI with the previous instance is characterized as the "in" and POI with an anon occasion detail is delineated as "out". The tot up of "in" and "out" is made for POI by relying on the catalogue from user submissions which will suitably strained out. Finally greedy algorithm was realised to reach up the period progression to touch the completion of excavation of journey-pathway and details on eminent way to apiece metropolis.

#### 3.3.4.2 Route Package Mining

From the dug-out data on scheme on POI together with POI topical interest distribution  $\alpha(P)$ , POI cost distribution  $\beta(P)$ , time distribution  $\gamma(P)$  and season distribution  $\zeta(P)$ , all course will be averaged to search out Route Topical Package Model.

### 3.3.5 Travel Sequence Recommendation

Travel Routes Recommendation Module is made up of dual distinct activities namely Routes Ranking in line with the resemblance involving User Package and Routes Packages, and Route Optimizing as said by analogous social accounts of the client.

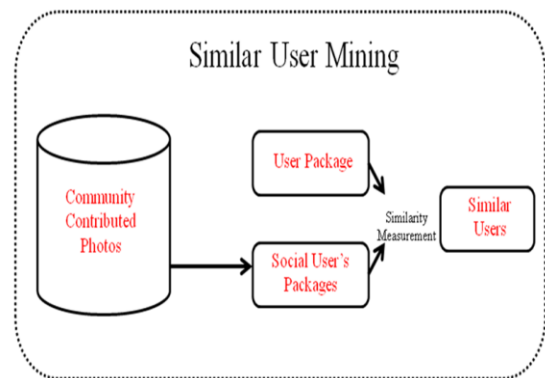


Figure 3: Similar User Mining

#### 3.3.5.1 Routes Ranking

By presupposing  $R = \{r_1, r_2, \dots, r_n\}$  is a place of  $n$  journey directions quarried offline for which hierarchy is assigned depending on the relationship linking User Package and Routes Packages. The categorised group of courses is designated as  $\hat{R}$ ; for those pathways on which an interest of user is identified will be designated with more grade leading to a higher class.

#### 3.3.5.2 Route Optimizing

Once POI and Route Ranking was completed and a hierarchal assortment of available paths has been accessible as  $\hat{R}$ , optimization of higher opted details was performed.

##### 3.3.5.2.1 Social Similar Users based POI Ranking

The illustrious Location-based Collaborative Filtering (LCF) at the outset excavates comparable users as said by the soaring episode of GPS narrations. To crack the "Sparsity Problem", the correspondence of users in keeping with their Topical Package Models was accessed and the similar user outcomes were mulled over typically.

##### 3.3.5.2.2 Flow of Route Optimizing

To begin with, the POI with smallest possible attractiveness in the midst of akin users over the way was eliminated and then POI well-liked amongst them were listed out.

## IV. CONCLUSION AND FUTURE WORK

In this manuscript, I have explained about the Personalized Travel Sequence Recommendation System by erudition of Topical Package Model from available bulky details online over social middling segment i.e.

travelogues and community-contributed images. The schema was implemented as a Smartphone application. Merits credited for the system can mainly be explained as twofold: mechanical nature of the approach supporting extraction of preference of spots for voyage as well as direction of trekking for the user and consideration of cost, topical attention, time and season while considering the analogous available records on it. Optimization phase has tried its best to keep the system more relevant and useful in terms of practical approach in the matter. Also there has been a duo of flaws as well identified in the course of execution of the trails on the same. Digging out period from the bulky available resource of details deteriorates the ceiling exactitude possible for identification of the distributions of time planning. Also, the details allowed on POI and routes will not have info on available sort of moving confines and reside facilities.

As an upcoming improvement, the spreading out of dataset depended consequently making the application to enclose more numbers of spots can be opted. Time planning maybe made into more exact by depending on the other excess details on social media like visit time, moving provisions, climatic conditions so that major flaws of the current scheme maybe avoided and more context-aware approach may be achieved.

#### V. ACKNOWLEDGMENT

The authors wish to thank Mrs. R.Karthika M.E., Assistant Professor. This work was supported in part by a grant from Mr. Riyas, Software Engineer.

#### REFERENCES

- [1] Cheng, An-Jung, Chen, Yan-Ying, Huang, Yen-Ta, Hsu, H. Winston, and Mark Liao, Hong-Yuan (2011) "Personalized Travel Recommendation by Mining People Attributes from Community-Contributed Photos", MM '11, 19th ACM International Conference on Multimedia, pp. 83 – 92
- [2] Cheng, Chen, Yang, Haiqin, Lyu, R. Michael, King, Irwin (2013) "Where You Like to Go Next: Successive Point-of-Interest Recommendation", IJCAI '13, Twenty-Third International Joint Conference on Artificial Intelligence, pp. 2605 – 2611
- [3] Jiang, Shuhui, Qian, Xueming, Mei, Tao and Fu, Yun (2016) "Personalized Travel Sequence Recommendation on Multi-Source Big Social Media", IEEE Transactions on Big Data, Vol. 10, No. 10
- [4] Liu, Qi, Ge, Yong, Li, Zhongmou, Chen, Enhong, and Xiong, Hui (2011) "Personalized travel package recommendation", IEEE 11th International Conference on Data Mining, pp. 407 – 416
- [5] Majid, Abdul, Chen, Ling, Chen, Gencai, Mirza, Hamid Turab, and Hussain, Ibrar (2012) "Go there: travel suggestions using geotagged photos", International conference companion on World Wide Web. ACM, pp. 577 – 578
- [6] Lu, Xin, Wang, Changhu, Yang, Jiang-Ming, Pang, Yanwei, and Zhang, Lei (2010) "Photo2trip: Generating Travel Routes From Geo-Tagged Photos For Trip Planning", 18th ACM International Conference on Multimedia, Firenze, Italy