

Object Detection Using Optical Correlator

[¹] Harish R. [²] Pushpa G [³] Abdul Lateef Haroon P.S.
[¹][²] B.E. 7th Semester, [³] Assistant Professor
[¹][²][³] Department of Electronics and Communication Engineering
Ballari Institute of Technology and Management

Abstract: -- This article portrays the vertical activity signs acknowledgment (VTSR) framework. In this framework the Cambridge optical correlator is utilized as a picture comparator as a part of the acknowledgment organizes. For our situation, the Cambridge optical correlator contrasts identified activity signs and reference movement signs. One stage of the VTSR framework is the movement signs location prepares. Movement signs identification is utilized to find the zone of the activity sign from the entangled caught picture foundation. The procedure of area of the movement sign may be founded on various techniques.

Keywords:—Colour filtration, detection of vertical traffic signs, HSL, image preprocessing, shape detection, vertical traffic signs recognition system

I. INTRODUCTION

These days, the driver help frameworks (DAS) are extremely well known in car industry. DAS increment wellbeing and solace of a driver. The street foundation is imperative to social and a financial advancement of every states. The activity signs are a standout amongst the most vital parts in the street foundation. They are utilized to visual direction of the vehicles and other street clients in the activity. Along these lines, the activity signs acknowledgment frameworks incorporate the driver help frameworks as the real part. These frameworks are utilized to acknowledgment of speed cutoff points, cautioning signs, administrative signs and along these lines caution the driver in certain unsafe circumstances. They can be utilized for gathering data about activity signs (GPS position) as well. This gathered data may be put away in database and utilized as a part of different frameworks In this paper we will center to our proposed Vertical Traffic Signs Recognition framework, all the more particularly to location techniques for vertical activity signs. This paper contains portrayal of three discovery strategies: shading based, shape-based and blend of both techniques.

In Chapter II, the standard of operation in the vertical movement signs acknowledgment framework is appeared and the individual strides are depicted. Part III

contains a depiction of discovery strategies – shading based, shape-based and half breed. Examinations and results are included in Chapter IV. Tests were finished with the static pictures caught from video of genuine movement. Finishes of every strategy are compressed in Chapter V.

II. THE VERTICAL TRAFFIC SIGNS RECOGNITIONSYSTEM

The movement signs are utilized to control the activity stream, to give data about the course or separation to goals and to alarm the driver if there should be an occurrence of risky segments. They vary from each other for the most part by their shading and shape. In perspective of this reality, location of the activity signs may be founded on the shading or shape data. The rule of operation in the vertical activity signs acknowledgment framework is appeared in fig .1.

**International Journal of Engineering Research in Electronics and Communication
Engineering (IJERECE)
Vol 3, Issue 11, November 2016**

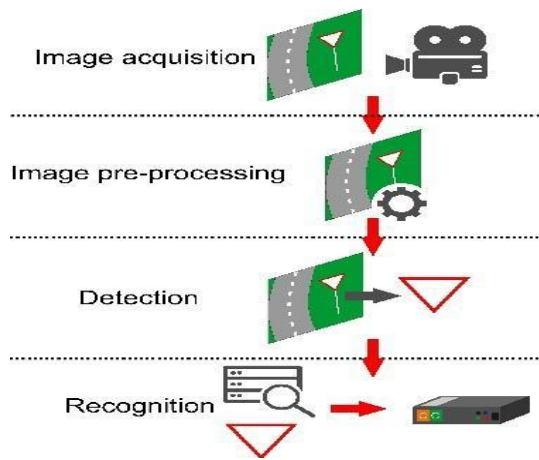


Fig. 1.Operation in VTSR system

The initial step of operation in the VTSR framework is procuring a picture by utilizing shading HD camcorder. This shading HD camcorder catches the scene before the vehicle.

The following stride after the picture obtaining is the picture pre-preparing. In this progression, the caught picture is changed for motivation behind simpler securing of important data from it. The clamor from the picture is evacuated by utilizing a Gaussian channel. The properties, for example, a shine, a difference and a gamma are changed as well. Along these lines the pre-handle picture is set up to the discovery stage.

The principle undertaking of the location stage is locate the genuine applicants of the vertical movement signs in the pre-handled picture. There are three fundamental discovery strategies for the vertical activity signs: shading based, shape-based and mix of both techniques. Every strategy will be drawn nearer in the following part.

After the location stage, the established hopefuls that speak to the vertical activity signs are contrasted and the reference movement signs. The reference movement signs are put away in database. The acknowledgment procedure is conveyed by the optical correlator. The optical correlator utilizes the optical handling innovation and thinks about pictures in view of their likenesses.

The point of the operation specified above is to identify and perceive the vertical activity signs from the catch picture. Every progression of the operation in VTSR framework is imperative to locate the genuine movement sign from the caught picture

III. DETECTION METHODS OF THE VERTICALTRAFFIC SIGNS

The goal of the detection phase is to locate the region of interest (ROI). The region of interest represents an area in which the traffic signs should be located, e.g. candidate of the vertical traffic sign. The message of warning, prohibition, guidance, construction and maintenance are represented by the specific colour and shape. The traffic signs are designed in the standard geometrical shapes such as a triangle, a circle, a rectangle and a square.

The main colours that used for the traffic signs are a red, a blue and a yellow. With this in mind, the detection methods can be divided to three main parts: colour-based method, shape-based method and hybrid method which combine the different kinds of methods together.

Colour-based method

Shading based discovery technique is utilized as a part of request to section distinctive hues and to give ROIs which encourage acknowledgment. Shading division is procedure of parceling picture into different arrangements of pixels that have comparative shading properties. The principle shades of the movement signs are red, blue and yellow. In this way, shading division depends on these hues. For our situation, we utilized HSL shading space.

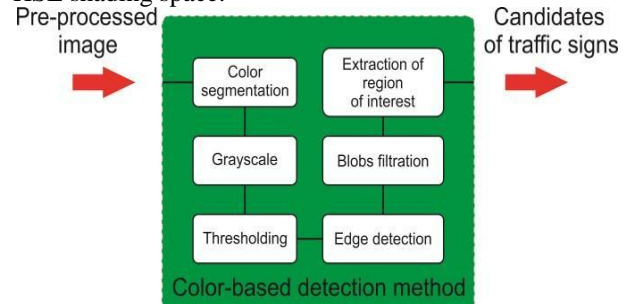


Fig. 2.Procedure of colour-based detection method.

The initial step of all is the picture pre-preparing, e.g. it implies evacuating the clamor and changing a few properties (a brilliance, a difference and a gamma) for less demanding obtaining of the essential data from the caught picture. Subsequently the pre-handled picture is set up to the location stage. In the following stride, we utilized shading division in view of red, blue and yellow shading for getting three straightforward pictures. These pictures contain just the pixels, which allude to that shading (Fig. 3.).



Fig. 3.Example of colour segmentation

In the following stride, they are changed to a grayscale pictures. A grayscale picture conveys splendor data as it were. There is no data about a shading. The grayscale pictures are changed over to twofold pictures by a thresholding procedure. Thresholding is the easiest technique for picture division. White pixels speak to the pixels of the picture which esteem is inside the limit extend. Dark pixels speak to out of the limit run values. After this, we utilized morphological operation – dilatation. Expansion permits articles to grow, therefore conceivably filling in little openings and associating disjoint items. The Canny edge identifier is connected to the pictures after a thresholding procedure. We get records of shut bends that demonstrate the limits of articles and planes. In any case, the pictures contain numerous blobs that might speak to the hopeful of vertical activity sign. Thus, these blobs are separated by their size – all blobs, which are littler or greater than indicated breaking points, are expelled from picture. The endures, the biggest question is chosen and limited. This limited protest speaks to the district of intrigue and

it is considered as a hopeful of vertical movement sign. Fig. 4.demonstrates the caught picture and the separated ROI from it.



Fig. 4.Example of the traffic sign candidate

Shape-based method

The vertical activity signs are composed in standard after shapes: a roundabout, a rectangular, a square and a triangular. Thus, the shape may be successfully used to distinguish the vertical movement signs. Firstly, the caught picture is set up to identification stage as well. The shape-based discovery strategy has normal strides as shading based technique (Fig. 5.). Obviously the shading division is discarded.

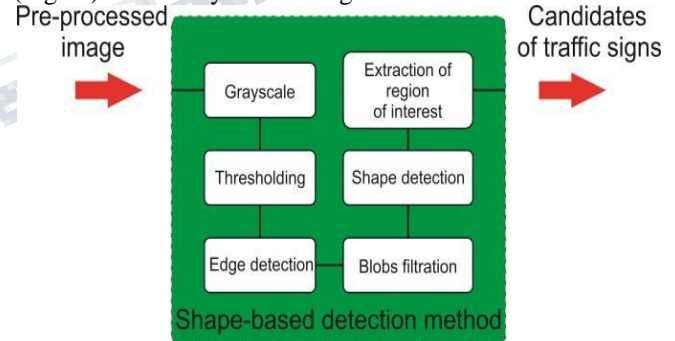


Fig. 5.Procedure of shape-based method

The initial step of this strategy is change the picture to a grayscale and in this way transformation to the straightforward double picture by thresholding. In the following stride the morphological operation (dilatation) is connected. After this, the Canny edge identifier and blobs filtration are utilized to the picture. The shape discovery calculations are utilized to scan for some notable activity sign's shapes in the following

stride (Fig.6.). The last, the biggest articles with surely understood shapes are chosen and limited




Fig. 6. Searching of well-known shapes

Hybrid method

Both colour-based method and shape-based method have different advantages and disadvantages. Hybrid method combines advantages of both methods together. So, this method uses colour segmentation and shape detection algorithms. Fig. 7. shows procedure of hybrid detection method. First of all, the capture image is pre-processed. It is followed by colour segmentation based on red, blue and yellow. Other steps are similar to steps of shape-based method.

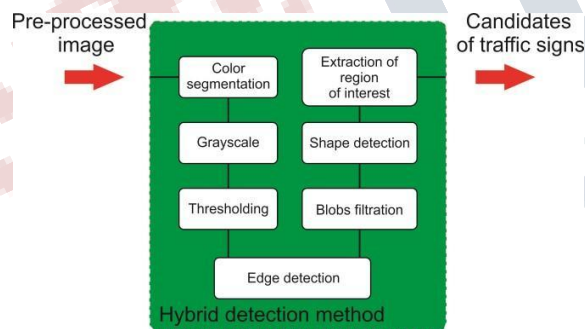


Fig. 7. Procedure of hybrid detection method

III. EXPERIMENTS AND RESULTS

Our analysis was acknowledged with static pictures. These pictures were caught from the video of genuine movement in Slovakia. Each caught picture of genuine activity contains minimum one vertical movement sign. The database of reference movement signs was composed. It contains 43 vertical activity signs that were found in video of genuine movement in

Slovakia. Our analysis comprises of two stages – location stage and acknowledgment stage.

The principle assignment of recognition stage is to establish genuine competitors of vertical activity signs from pictures of genuine movement. There are specified above three recognition techniques. In this way, we utilized these techniques to discover 43 applicants from the caught pictures. In this area of our test were gotten 43 competitors by every identification technique. In the second a portion of our test, the 43 established applicants of vertical movement signs by every strategy were contrasted and the reference activity signs. The acknowledgment procedure is conveyed by the optical correlator. The fundamental capacity of optical correlator is to analyze input pictures. The info scene comprises of hopeful and reference movement sign and afterward procedure of connection is finished. The optical yield contains profoundly limited powers and their size reflects measure of similitude of info pictures. The power esteem may be in inside range $<0;255>$. Number 255 means full consistence of the looked at pictures. The rate coordinated is portrayed by taking after condition.

$$\text{Match} = (I1 + I2)/510 * 100, \quad (1)$$

where I1 and I2 are powers of the relationship crests. We chose, that if estimation of rate matches is more noteworthy than 70 %, the competitors are considered as movement sign. The subsequent estimations of the normal forces and rate coordinate between hopefuls got by every strategy and reference activity signs are appeared in TABLE I.

**International Journal of Engineering Research in Electronics and Communication
Engineering (IJERECE)
Vol 3, Issue 11, November 2016**

Table I. Resulting Values of Recognition Process

Colour-based detection method		
Number of recognized traffic signs	34	
Average intensity value	All	Recognized
	171,7	190,1
Percentage intensity value	All	Recognized
	67,3%	74,9%
Shape-based detection method		
Number of recognized traffic signs	35	
Average intensity value	All	Recognized
	176,1	195,8
Percentage intensity value	All	Recognized
	69,1%	76,8%
Hybrid detection method		
Number of recognized traffic signs	40	
Average intensity value	All	Recognized
	195,1	200,2
Percentage intensity value	All	Recognized
	76,5%	78,5%

IV. CONCLUSION

Vertical movement signs acknowledgment framework is a framework for vertical activity signs location and acknowledgment. In this paper identification techniques have been depicted in past sections in detail. The genuine applicants of vertical activity signs (43) have been established in the caught pictures of genuine movement by three diverse location strategies. These applicants were contrasted and the reference activity signs put away in database by the optical correlator in acknowledgment stage and rate normal estimations of powers were acquired.

The most elevated number of positive perceived vertical activity signs (40) were recognized by crossover identification strategy. The rate of the force esteem was 78,5%. Shading based and shape-based discovery strategy accomplished comparable results in number of positive perceived activity signs.

The video of genuine activity was gotten by HD shading camcorder in early hours. Along these lines, the lighting conditions significantly affected the identification. The achievement rate of identification for every strategy relies on upon the climate.

REFERENCES

- [1] Š. Toth, "Recognition of the European Traffic Signs," in TRANSCOM 2011: 9-th European conference of young research and scientific worker, Žilina, Slovakia, ISBN 978-80-554-0372-4., pp. 233-236, June 2011.
- [2] D. Soendroro, I. Supriana, "Traffic sign recognition with Colour-based Method, Shape-arc estimation on SVM," in International Conference on Electrical Engineering and Informatics (ICEEI), pp. 1-6, 17-19 July 2011.
- [3] C. Bahlmann, Y. Zhu, R. Visvanathan, M. Pellkofer, T. Koehler, "A system for traffic sign detection, tracking, and recognition using colour, shape, and motion information," Proceedings. IEEE Intelligent Vehicles Symposium, 2005, pp. 255-260, 6-8 June 2005.
- [4] Z. Song, B. Zhao, Z. Zhu, M. Wang, E. Mao, "Research on Recognition Methods for Traffic Signs," FGNC '08. Second International Conference on Future Generation Communication and Networking, 2008, pp. 387-390, 13-15 Dec. 2008.
- [5] Š. Toth, E. Kršák, "Traffic Sign Recognition and Localization for databases of Traffic Signs," in ActaElectrotechnica et Informatica, Vol. 11, No. 4, 2011, 31-35, DOI: 10.2478/v10198-011-0039-2.
- [6] D. Solus, Ľ. Ovseník, J. Turán, "Image Pre-processing in Vertical Traffic Signs Detection System," in Carpathian Journal of Electronic and Computer Engineering, Vol. 8, No. 1, 2015.